










**Annexure 4.3: Noise Sensitive Receptors**

<b>School</b>				
<b>Properties</b>	<b>Details</b>	<b>Photographs</b>	<b>Details</b>	<b>Photographs</b>
Chainage Proposed	2.150		6.470	
Chainage Existing	2.160		6.490	
Structure	School		School	
Structure Type	Pucca		Pucca	
Settlement	Gollapalli		Kothakota	
Side (Left/Right)	Left		Right	
Distance From PCL	>15.000		>15.000	
Distance From ECL	>15.000		>15.000	
Length X Breadth	-		-	
Impact	No		No	
Access	SH opening		SH opening	
Chainage Proposed	9.340		12.350	
Chainage Existing	9.390		12.370	
Structure	School		Govt. school	
Structure Type	Pucca		Pucca	
Settlement	Konapareddypalli		Bankampalli	
Side (Left/Right)	Left		Left	
Distance From PCL	12.352		12.077	
Distance From ECL	12.352		12.077	
Length X Breadth	6.652 X 2.648		20.000 X 2.923	
Impact	Partial		Full	
Access	Village Road opening		SH opening	
Chainage Proposed	14.900		18.750	
Chainage Existing	14.980		18.830	
Structure	School		School	
Structure Type				
Settlement	Dadanki		Pakalavaripalli	
Side (Left/Right)	Right		Left	
Distance From PCL	12.124		>15.000	
Distance From ECL	12.726		>15.000	
Length X Breadth	9.264 X 2.876		-	
Impact	Partial		No	
Access	Village Road opening		SH opening	
Chainage Proposed	20.630		23.900	
Chainage Existing	20.710		23.980	
Structure	School		School	
Structure Type				
Settlement	Erivisettypally		Danamurthupally	
Side (Left/Right)	Right		Left	
Distance From PCL	7.389		>15.000	
Distance From ECL	>15.000		>15.000	
Length X Breadth	23.897 X 7.611		-	
Impact	Partial		Full	
Access	SH opening		SH opening	
Chainage Proposed	25.020		27.810	
Chainage Existing	25.100		27.910	
Structure	School		School	
Structure Type				
Settlement	Ksipentla		Konaravarapalli	
Side (Left/Right)	Right		Left	
Distance From PCL	14.006		>15.000	
Distance From ECL	>15.000		>15.000	
Length X Breadth	8.098 X 0.994		-	
Impact	Partial		No	
Access	SH opening		SH opening	
Chainage Proposed	26.500		28.060	

Properties	Details	Photographs	Details	Photographs
Chainage Existing	26.600		28.100	
Structure	School		School	
Structure Type				
Settlement	Maravarapalli		Konaravarapalli	
Side (Left/Right)	Right		Left	
Distance From PCL	>15.000		>15.000	
Distance From ECL	>15.000		>15.000	
Length X Breadth	-		-	
Impact	No		No	
Access	SH opening		SH opening	
Chainage Proposed	68.180		68.820	
Chainage Existing	68.280		68.940	
Structure	School		School	
Structure Type				
Settlement	Diguva Mallavaram		Diguva Mallavaram	
Side (Left/Right)	Left		Right	
Distance From PCL	13.205		12.230	
Distance From ECL	12.833		11.603	
Length X Breadth	66.592 X 1.795		66.252 X 2.770	
Impact	Partial		Partial	
Access	SH opening		SH opening	
Chainage Proposed	76.260		76.270	
Chainage Existing	76.380		76.390	
Structure	School		School	
Structure Type	Pucca		Pucca	
Settlement	Merlapaka		Merlapaka	
Side (Left/Right)	Left		Left	
Distance From PCL	10.092		11.224	
Distance From ECL	10.069		11.052	
Length X Breadth	15.825 X 4.908		6.473 X 3.776	
Impact	Partial		Partial	
Access	SH opening		SH opening	
Chainage Proposed	84.120		85.960	
Chainage Existing	84.240		86.140	
Structure	School		School	
Structure Type	Pucca		Pucca	
Settlement	Nittakondrika		Srikalahasti	
Side (Left/Right)	Left		Left	
Distance From PCL	10.515		6.728	
Distance From ECL	>15.000		10.539	
Length X Breadth	32.294 X 4.485		18.562 X 8.272	
Impact	Partial		None	
Access	SH opening		SH opening	
Chainage Proposed	92.760		96.800	
Chainage Existing	92.880		96.920	
Structure	School		School	
Structure Type	Pucca		Pucca	
Settlement	peddakanalli		Akkagaripal	
Side (Left/Right)	Left		Left	
Distance From PCL	11.972		>15.000	
Distance From ECL	12.654		>15.000	
Length X Breadth	28.489 X 3.028		-	
Impact	Partial		No	
Access	SH opening		Village Road Opening	
Chainage Proposed	98.380		100.220	
Chainage Existing	98.500		100.340	
Structure	School		School	
Structure Type			Pucca	

Properties	Details	Photographs	Details	Photographs
Settlement	Akkagaripal		Tenkayatopu	
Side (Left/Right)	Right		Left	
Distance From PCL	>15.000		11.722	
Distance From ECL	>15.000		11.613	
Length X Breadth	-		7.35 X 3.279	
Impact	No		Partial	
Access	SH opening		Village Road opening	
Chainage Proposed	105.820		114.350	
Chainage Existing	106.000		114.500	
Structure	School		School	
Structure Type	Pucca		Pucca	
Settlement	Chillakuru		Near Naidupet	
Side (Left/Right)	Right		Left	
Distance From PCL	13.295		>15.000	
Distance From ECL	12.762		>15.000	
Length X Breadth	61.194 X 1.705		-	
Impact	Partial		No	
Access	SH opening		SH opening	

#### Hospitals

Properties	Details	Photographs
Chainage Proposed	6.470	
Chainage Existing	6.490	
Structure	Hospital	
Structure Type	Pucca	
Settlement	Kothakota	
Side (Left/Right)	Right	
Distance From PCL	>15.000	
Distance From ECL	>15.000	
Length X Breadth	-	
Impact	No	
Access	SH opening	